



# Hornsea Project Four: Plans and Drawings

**PINS Document Reference: D1.12.1**  
**APFP Regulation 5(2)(n)**

## **Volume D1, 12.1: Crown Land - Onshore and Offshore**

Prepared Phil Rees, Dalcour Maclaren, June 2021  
Checked Oliver Kerr, Dalcour Maclaren, June 2021  
Accepted Keith Lynch, Ørsted, June 2021  
Approved Jamie Baldwin, Ørsted, June 2021  
Doc No: D1.12.1  
Version: A



# Hornsea Project Four Offshore Wind Farm

Crown Land - Onshore and Offshore  
Index Sheet

APFP Regulations Reference : 5(2)(n) Application Document Number : D1.12.1

- Order Limits
- Sheet Boundary

Sources:  
Service Layer Credits. Contains OS data © Crown Copyright and database right 2021.  
© Crown copyright and database rights (2021) Ordnance Survey 0100031673. All rights reserved



Coordinate system: ETRS 1989 UTM Zone 31N  
Vertical reference: ODN  
Scale @ A1: 1:200,000  
0 2,500 5,000 10,000 Metres  
0 2,500 5,000 10,000 Yards

REV	Revised For	DATE
	First Issue for DCO	13/09/2021

Land Plans - Onshore and Offshore  
Document no: HOW040238  
Created by: PR  
Checked by: IM/OK  
Accepted by: KEILY  
Approved by: JAMIB





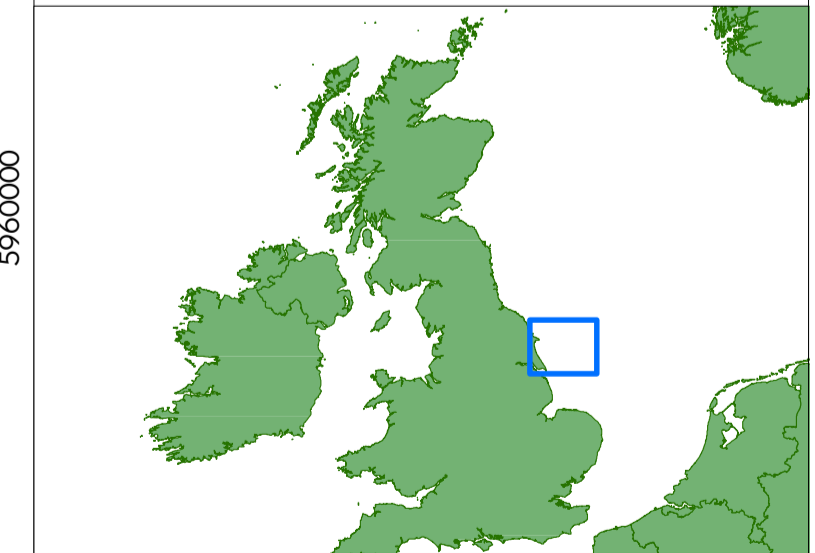
# Hornsea Project Four Offshore Wind Farm

Crown Land - Onshore and Offshore  
Sheet 1 of 2

APFP Regulations Reference : 5(2)(n) Application Document Number : D1.12.1

- Order Limits
- The Queen's Most Excellent Majesty In Right Of Her Crown

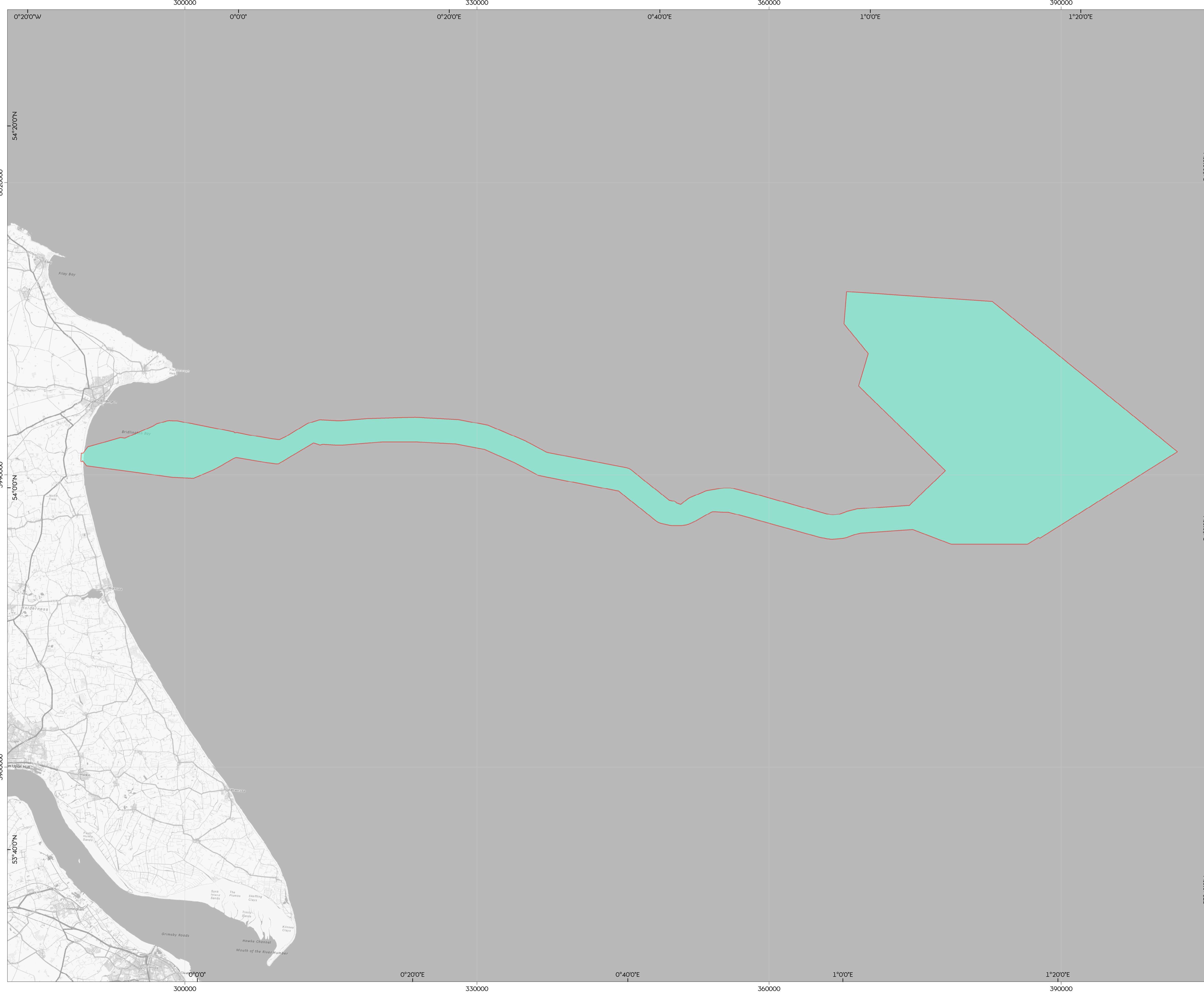
Sources:  
Service Layer Credits: Contains OS data © Crown Copyright and database right 2021.  
© Crown copyright and database rights (2021) Ordnance Survey 0100031675. All rights reserved



Coordinate system: ETRS 1989 UTM Zone 31N  
Vertical reference: ODN  
Scale @ A1: 1:175,000  
0 2,250 4,500 9,000 Metres  
0 2,250 4,500 9,000 Yards  
N  
GRID  
NORTH

REV	Revised	DATE
	First Issue for DCO	15/09/2021

Land Plans - Onshore and Offshore  
Document no: HOW040238  
Created by: PR  
Checked by: IM/OK  
Accepted by: KELLY  
Approved by: JAMIB







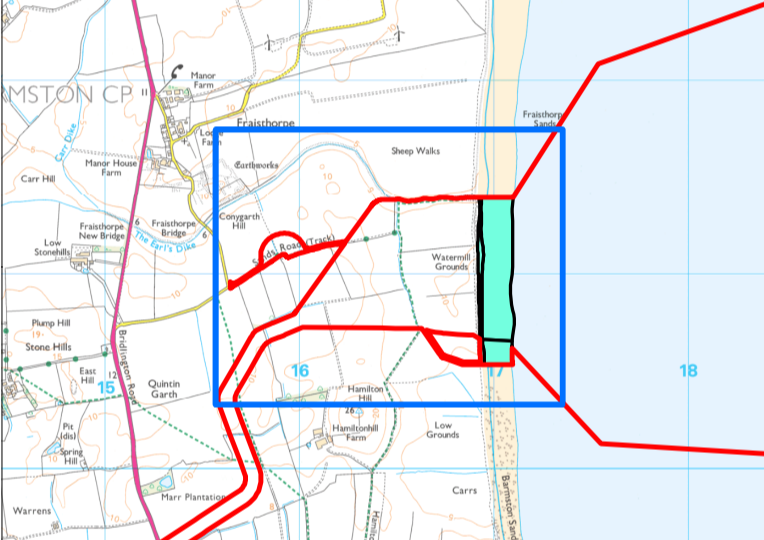
# Hornsea Project Four Offshore Wind Farm

Crown Land - Onshore and Offshore  
Sheet 2 of 2

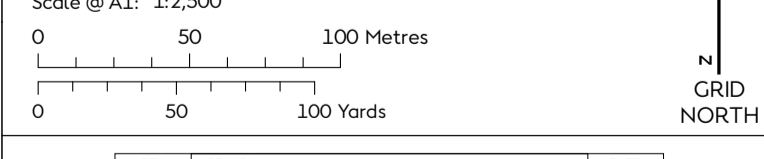
APPP Regulations Reference : 5(2)(n) Application Document Number : D1.12.1

- Order Limits
- The Queen's Most Excellent Majesty In Right Of Her Crown

Sources:  
Service Layer Credits: Contains OS data © Crown Copyright and database right 2021.  
© Crown copyright and database rights (2021) Ordnance Survey 0100031673. All rights reserved



Coordinate system: British National Grid  
Vertical reference: ODN  
Scale @ A1: 1:2,500



REV	Revised	DATE
	First Issue for DCO	13/09/2021

Land Plans - Onshore and Offshore  
Document no: HOW040238  
Created by: PR  
Checked by: IM/OK  
Approved by: KELLY

